



Metin Halil
Governance & Scrutiny Officer
Direct : 020 8132 1296

Textphone: 020 8379 4419 (in Civic Centre)
e-mail: metin.halil@enfield.gov.uk

GENERAL PURPOSES COMMITTEE

**Thursday, 14th October, 2021 at 7.00 pm in the Conference Room,
Civic Centre, Silver Street, Enfield, EN1 3XA**

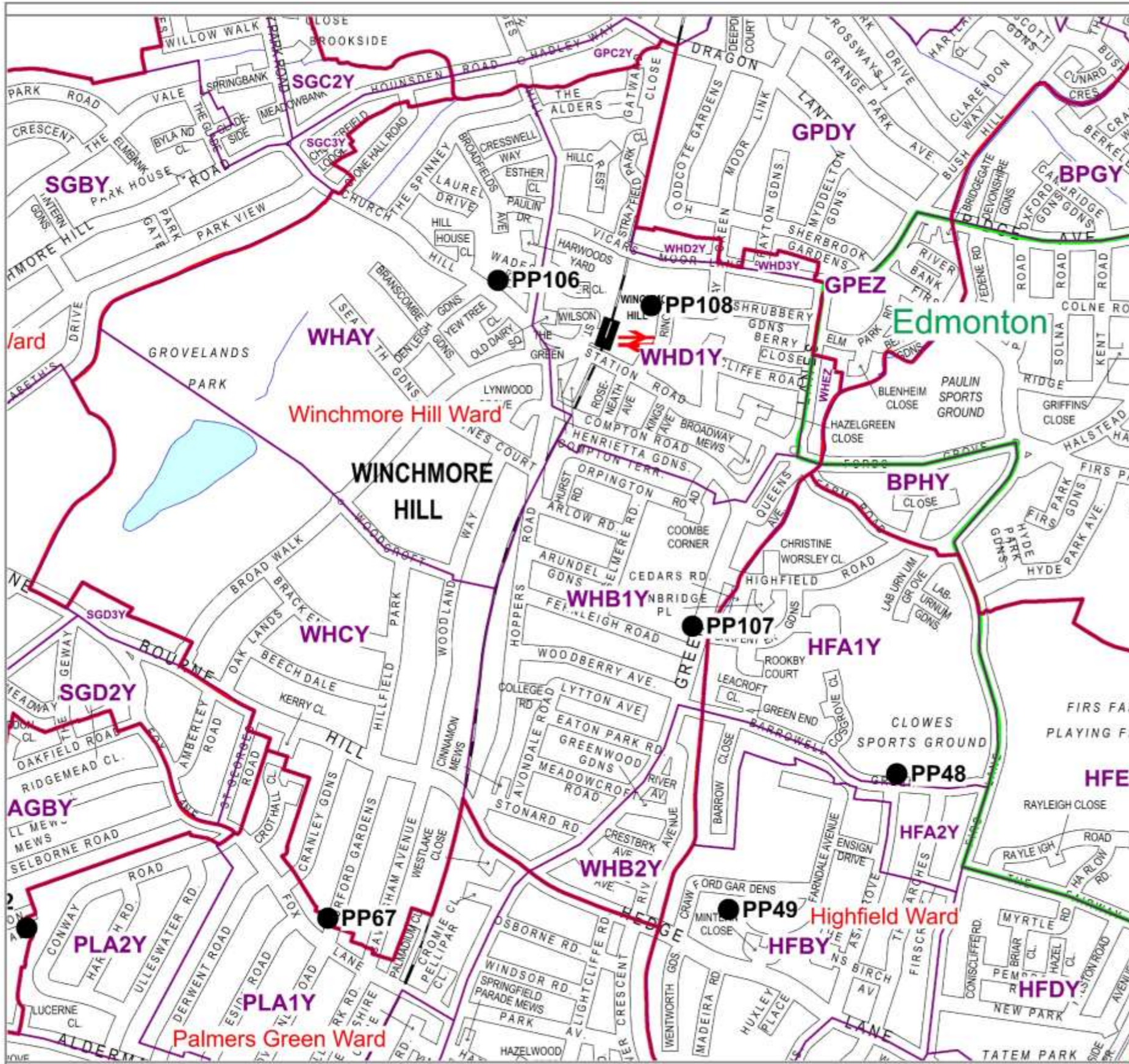
AGENDA – PART 1

- 4. POLLING DISTRICT AND POLLING PLACE REVIEW -
RECOMMENDATIONS (Pages 1 - 2)**





Winchmore Hill Ward map which replaces one of 2 Whitwebbs ward maps added in error.

This page is intentionally left blank

Winchmore Hill Ward - Polling Scheme 2022 v1



| Map Ref | Location of proposed Polling Place |
|---------|--------------------------------------|
| PP67 | Palmers Green United Reformed Church |
| PP 106 | Friends Meeting House |
| PP 107 | Winchmore Hill Library |
| PP 108 | St. Paul's C.E. Primary School |

| Key | |
|---|------------------------------------|
|  | 2022 Ward Boundary |
|  | 2010 Constituency Boundary |
|  | Proposed Polling District boundary |
|  | Proposed Polling Place |

© Crown copyright and database rights 2018
 Ordnance Survey
 Licence no.100019820

Winchmore Hill – 2 councillors

| Polling district identifier | Parliamentary constituency | Proposed polling district | Polling place | No. of polling stations | Estimated in-person electors | Disabled access | Justification |
|-----------------------------|----------------------------|---|--|--|------------------------------|-----------------|---|
| WHAY | Enfield Southgate | The proposal is to follow the existing boundaries to the north, east and west. The southern boundary will be moved to run west to east along Woodcroft. | Friends Meeting House, Church Hill | 1 | 953 | Yes | The polling district provides for a centrally located polling place. Negative feedback surrounding the lack of parking was reported at the May 2021 elections. No suitable alternative premises have been identified. |
| WHB1Y | Enfield Southgate | The proposal is to follow the existing (2021) polling district boundaries and new ward boundary. | Winchmore Hill Library, Green Lanes | 1 | 2,289 | Yes | The LGBCE changes have not affected this polling district and the current boundaries remain appropriate Negative feedback surrounding the lack of parking was reported at the May 2021 elections. No suitable alternative premises have been identified. |
| WHB2Y | Enfield Southgate | The proposal is to follow the existing (2021) polling district boundaries and new ward boundaries. | | | | | This area is currently in a different ward to WHB1Y. It therefore requires a separate register until the May 2022 elections. Electors in this area traditionally voted at The Broomfield Club which is situated outside the ward boundaries. The proposed polling place is conveniently located for electors in this area. |
| WHCY | Enfield Southgate | The proposal is to follow the new ward boundary, the railway and along Woodcroft. | Palmers Green United Reformed Church, Burford Road | 1 Note: Additional polling station at the venue for Palmers Green Ward | 1,347 | Yes | There are limited venues suitable for polling stations within this polling district. The proposal reallocates electors south of Woodcroft to Palmers Green United Reformed Church. The proposed polling place is situated in Palmers Green ward. No suitable polling place has been identified within the ward boundaries. The polling place will require two polling stations serving two wards. No negative feedback reported from use of polling place at May 2021 elections. |
| WHD1Y | Enfield Southgate | The proposal is to follow the existing (2021) polling district boundaries and new ward boundaries. | St. Paul's C.E. Primary School, Ringwood Way | 2 (one for WHD1Y, WHD2Y and WHD3Y and one for WHEZ) | 1,393 | Yes | The LGBCE changes have not affected this polling district and the current boundaries remain appropriate. No negative feedback was reported from use of polling place at May 2021 elections. |
| WHD2Y | Enfield Southgate | The proposal is to follow the existing (2021) polling district boundaries and new ward boundaries. | | | | | These areas are currently in a different ward to WHD1Y. They therefore require a separate register until the May 2022 elections. WHD2Y and WHD3Y are currently in the same ward but they have been split by the new ward boundary. |
| WHD3Y | Enfield Southgate | The proposal is to follow the existing (2021) polling district boundaries and new ward boundaries. | | | | | Electors in this area traditionally voted at Grange Park Methodist Church Hall which is outside the ward boundaries. The proposed polling place is conveniently located for the electors. |
| WHEZ | Edmonton | The proposal is to follow the parliamentary constituency boundaries and new ward boundaries. | | | | | This area is in a different parliamentary constituency (Edmonton) to the rest of Winchmore Hill Ward (Enfield Southgate) and therefore requires a separate polling district and station. Electors in this area traditionally voted at Ridge Avenue Library which is situated outside the ward boundaries. The proposed polling place is conveniently located for electors in this area. |