


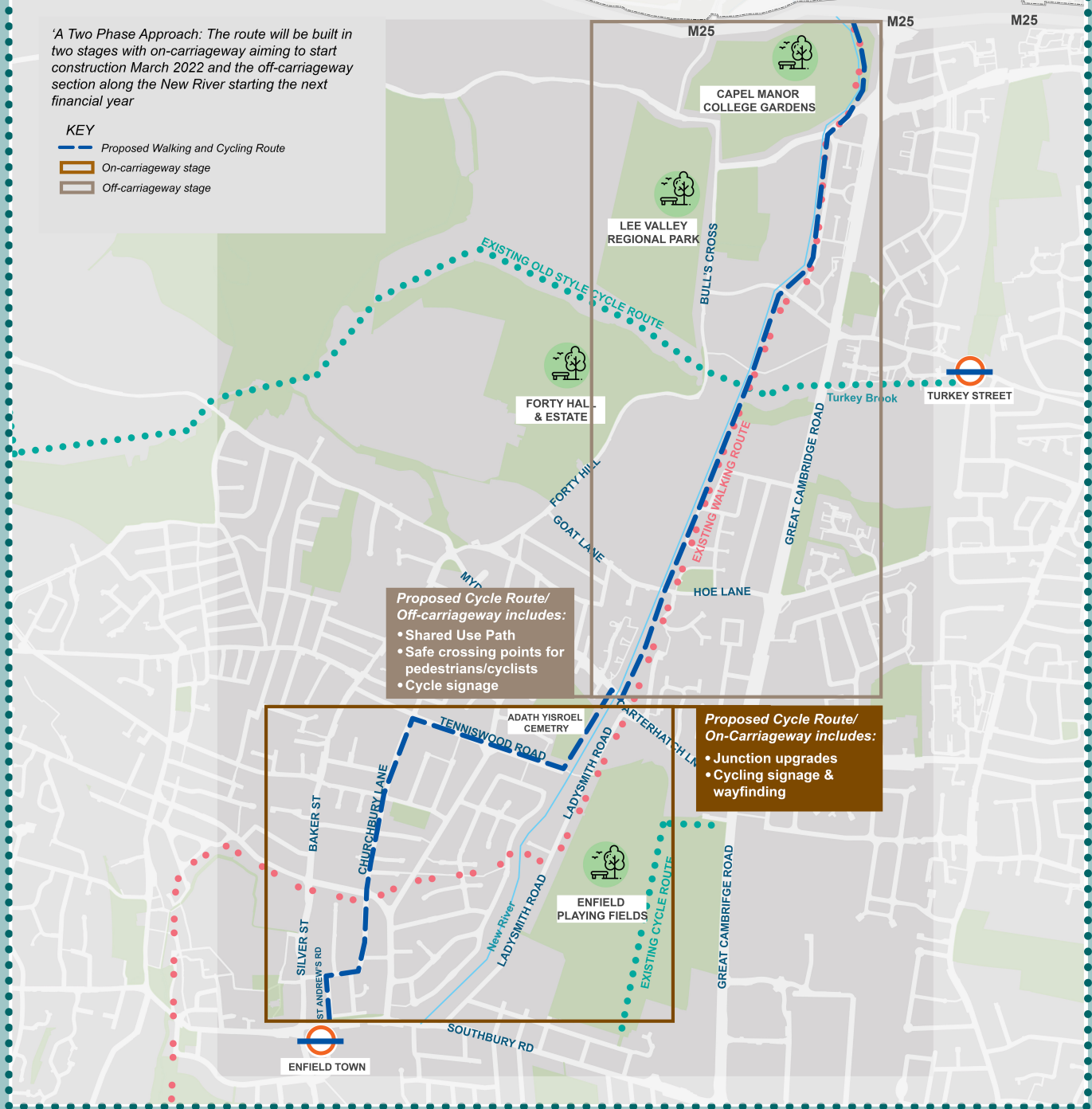


# Enfield Town to Broxbourne Proposed Walking and Cycling Route

*A Two Phase Approach: The route will be built in two stages with on-carriageway aiming to start construction March 2022 and the off-carriageway section along the New River starting the next financial year*

**KEY**

-  Proposed Walking and Cycling Route
-  On-carriageway stage
-  Off-carriageway stage

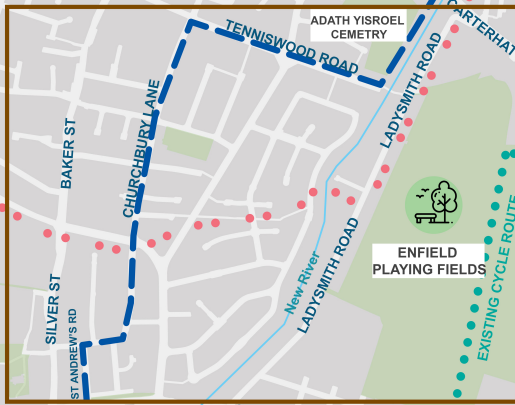


**Proposed Cycle Route/ Off-carriageway includes:**

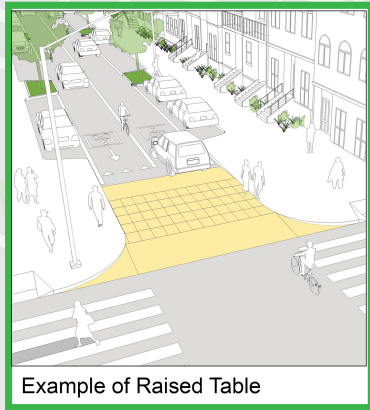
- Shared Use Path
- Safe crossing points for pedestrians/cyclists
- Cycle signage

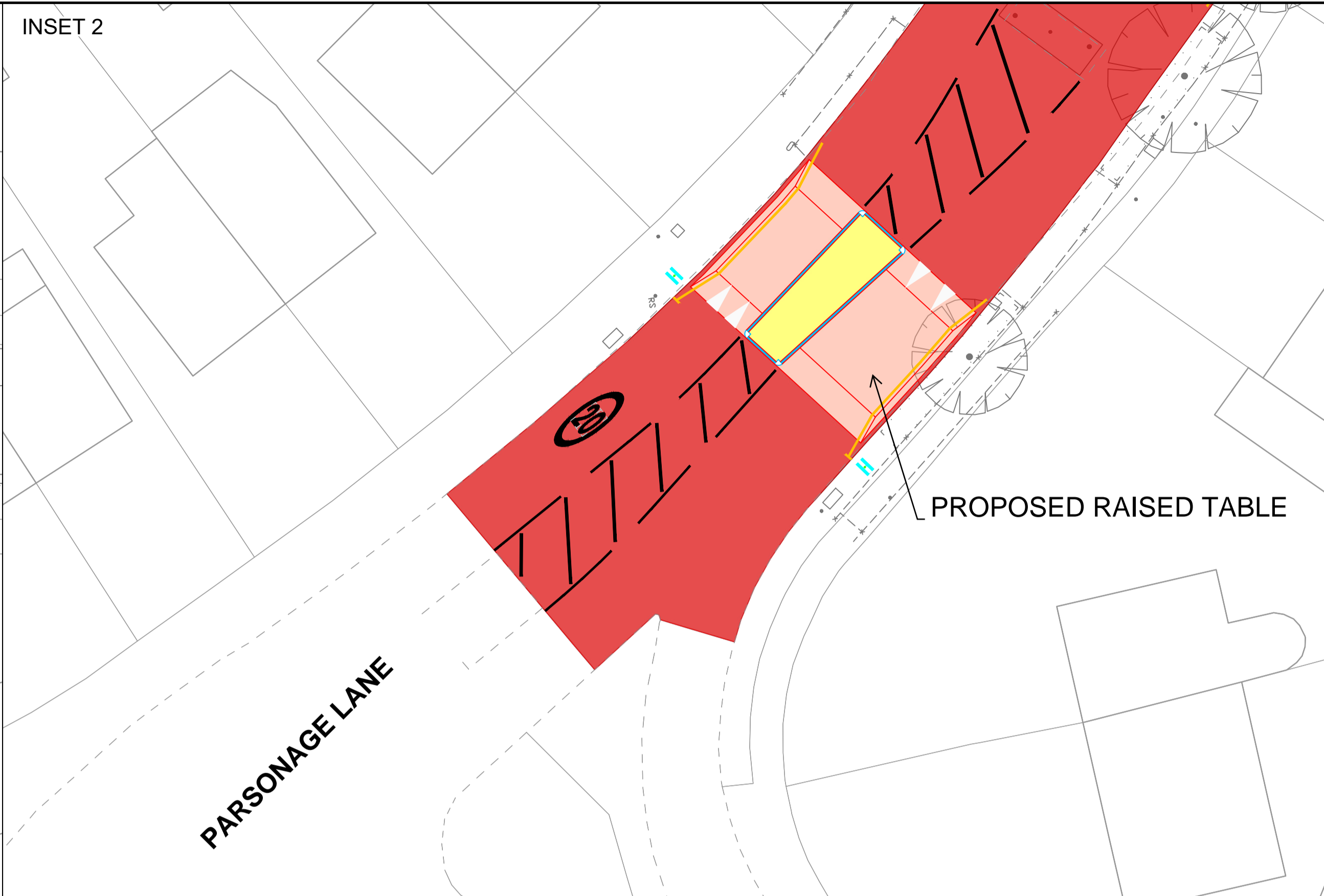
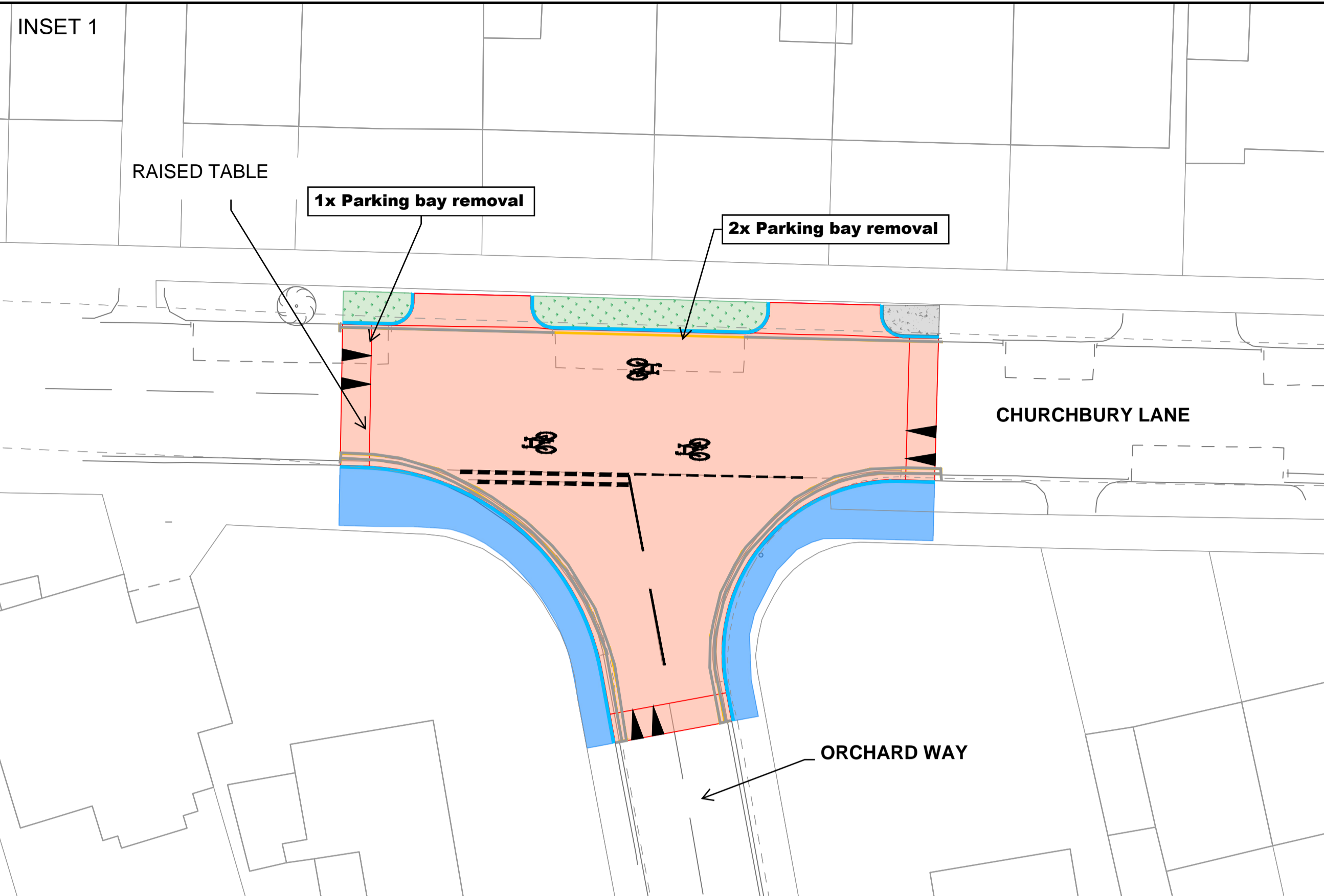
**Proposed Cycle Route/ On-Carriageway includes:**

- Junction upgrades
- Cycling signage & wayfinding

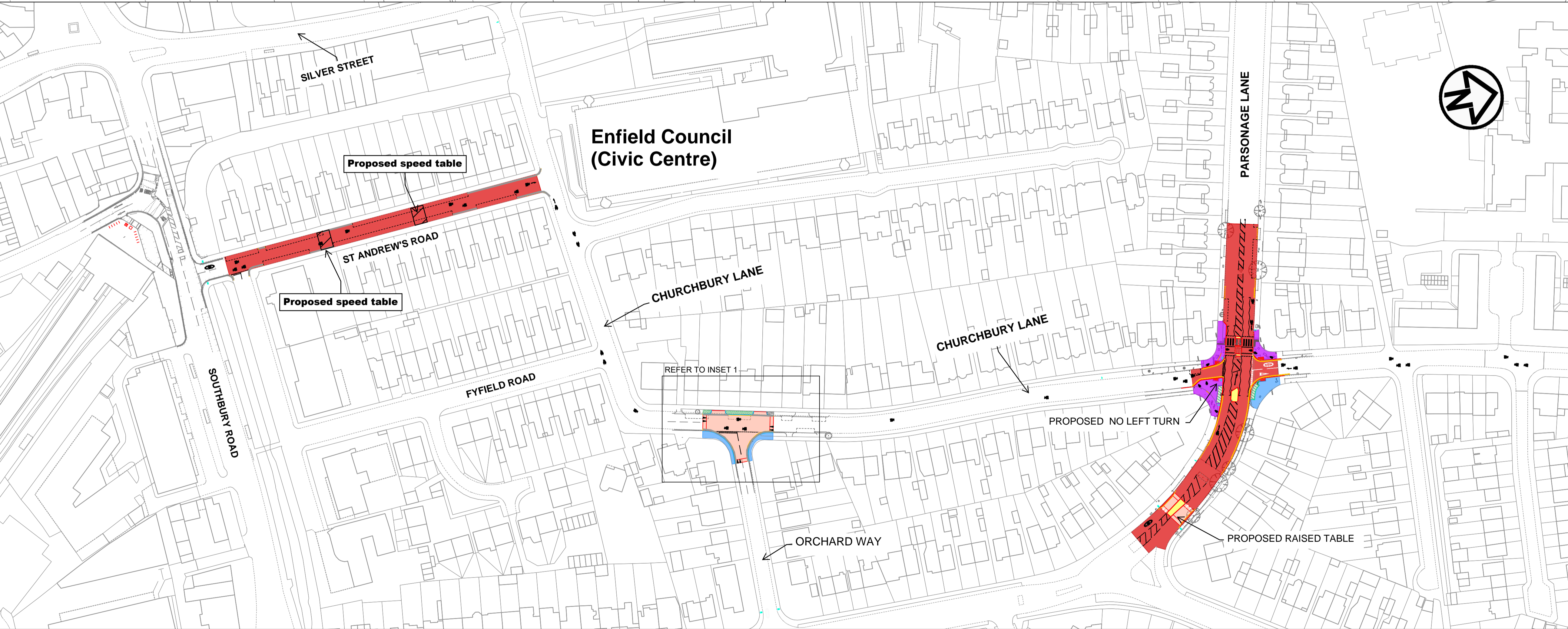


# Enfield Town to Broxbourne Proposed Walking and Cycling Route *On-Road Section*





- ### KEY
- CARRIAGEWAY RESURFACING**
  - FOOTWAY RESURFACING (PAVING)**
  - FOOTWAY RESURFACING (BLOCKS)**
  - ASPHALT (BUFF COLOURED)**
  - GRASS VERGE**
  - PROPOSED WHITE ROAD MARKING**
  - PROPOSED YELLOW LINE**
  - PROPOSED TREE**
  - CROSSOVER (BLOCKS)**
  - RAIN GARDEN**
  - EXISTING YELLOW LINE**



**St Andrew's Road**  
 - Footway and carriageway resurfacing  
 - Proposed speed tables

**Orchard Way/Churchbury Lane junction**  
 - Proposed raised table

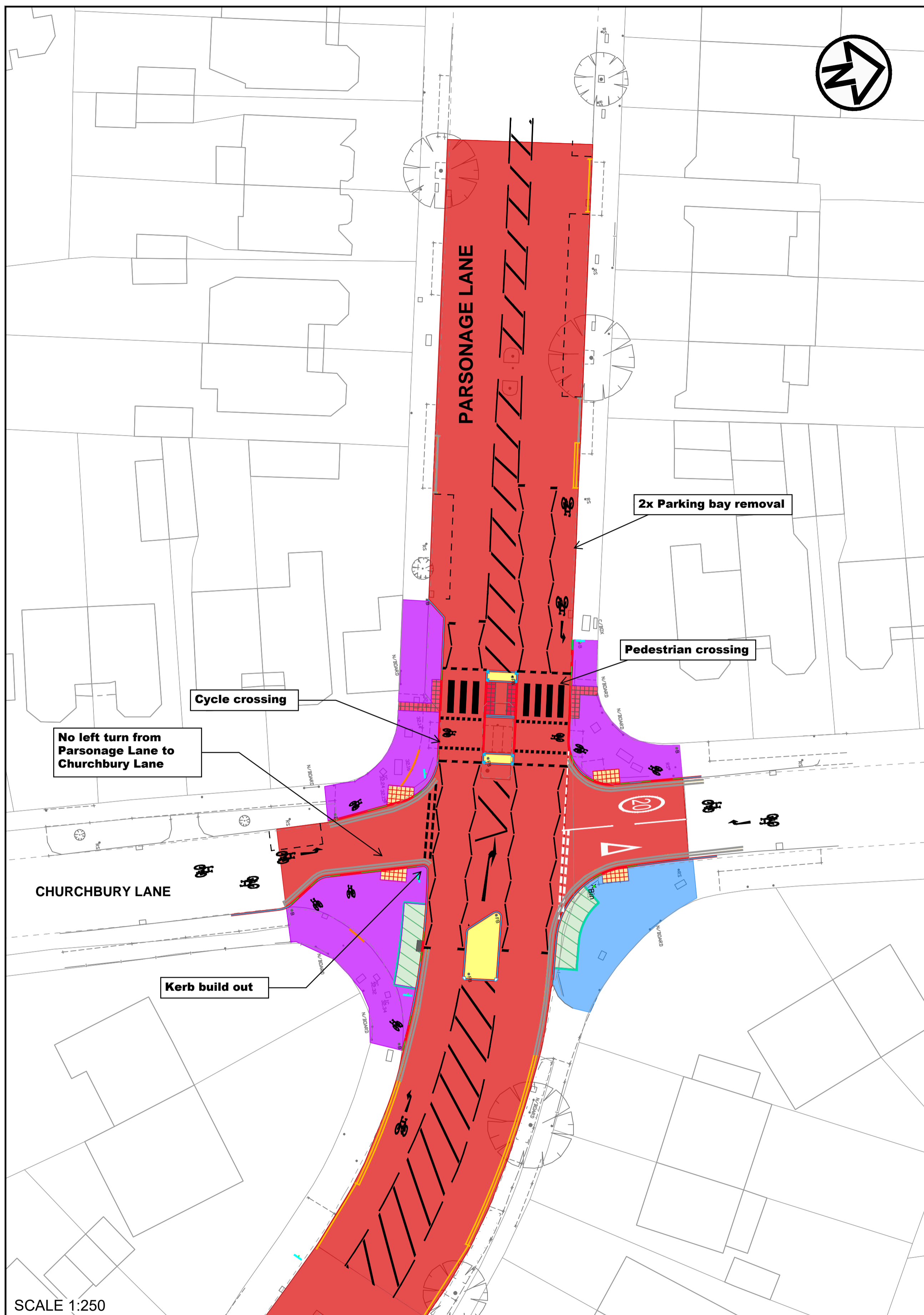
**METIS**  
 metisconsultants.co.uk  
Metis Consultants Ltd  
 4th Floor, Spence House  
 23 Sheen Road, Richmond  
 London TW9 1DN  
 T +44 (0)20 8948 0249  
 E info@metisconsultants.co.uk

**ENFIELD Council**  
 Project: ENFIELD TOWN TO BROXBOURNE WALKING AND CYCLING ROUTE

Drawing Title: **CONSULTATION DRAWING**

DO NOT SCALE	
	Rev

This drawing is not to be used in whole or part other than for the intended purpose and project as defined on this drawing. Refer to the contract for full terms and conditions.




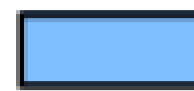









SCALE 1:250

**What is a parallel zebra crossing?**

Parallel crossings enable cyclists to cross a road safely and with the same level of priority as a zebra crossing gives a pedestrian. The crossing looks similar to a zebra crossing but also includes a cycling crossing area which is parallel to the zebra crossing area.

**What is a rain garden?**

A rain garden is a section of landscaping that acts as sustainable drainage. It helps reduce flooding and remove contaminants from the run off of the rainwater.

- KEY**
-  **CARRIAGEWAY RESURFACING**
  -  **FOOTWAY RESURFACING (PAVING)**
  -  **FOOTWAY RESURFACING (BLOCKS)**
  -  **ASPHALT (BUFF COLOURED)**
  -  **GRASS VERGE**
  -  **PROPOSED WHITE ROAD MARKING**
  -  **PROPOSED YELLOW LINE**
  -  **PROPOSED TREE**
  -  **CROSSOVER (BLOCKS)**
  -  **RAIN GARDEN**
  -  **EXISTING YELLOW LINE**

- Parsonage Lane junction**
- Proposed parallel zebra crossing
  - Kerb build out
  - Proposed no left turn from Parsonage Lane to Churchbury Lane

**METIS** metisconsultants.co.uk  
 Metis Consultants Ltd  
 4th Floor, Spence House  
 23 Sheen Road, Richmond  
 London TW9 1SR  
 T +44 (0)20 8948 0249  
 E info@metisconsultants.co.uk

**ENFIELD** Council

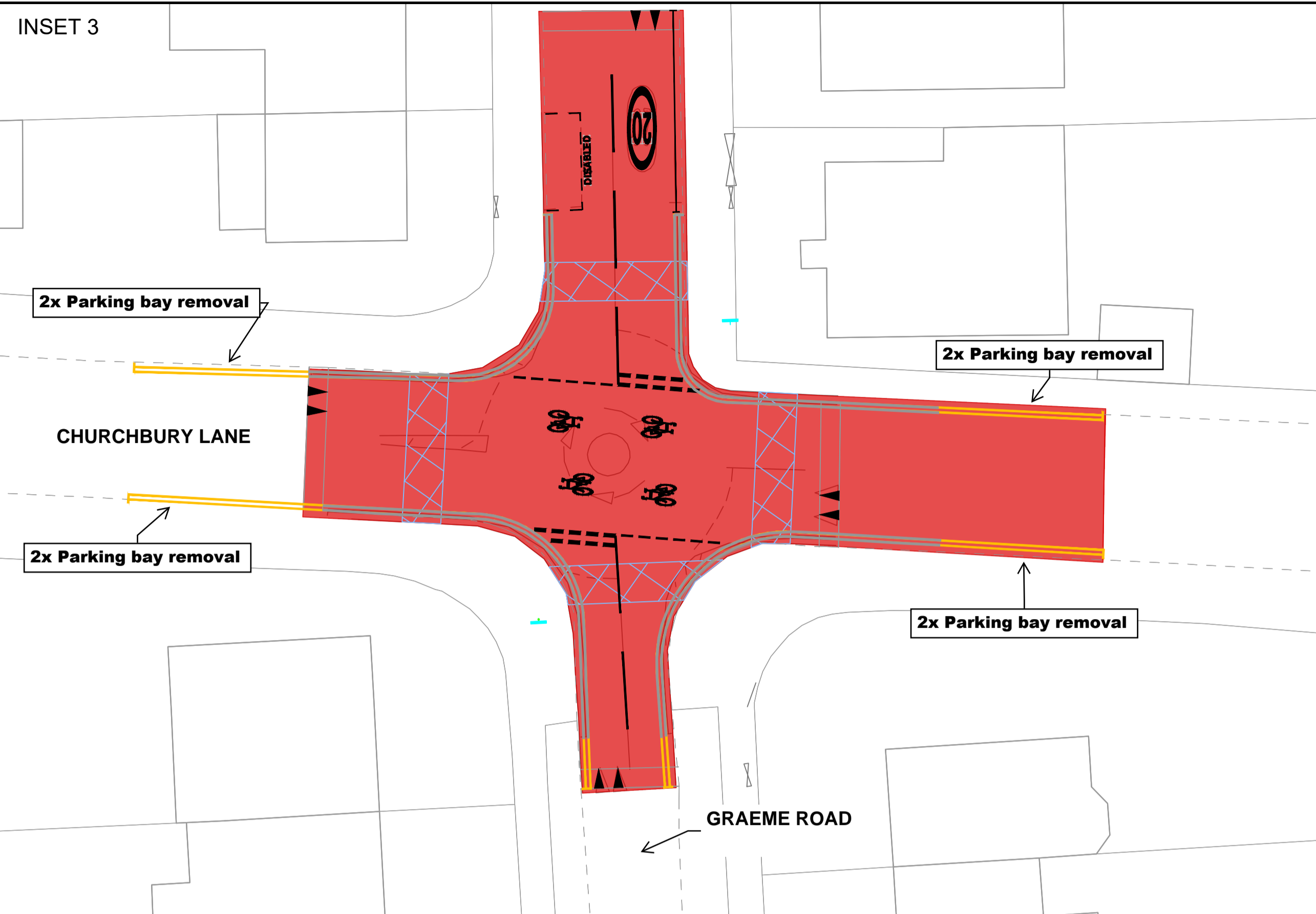
Project  
 ENFIELD TOWN TO BROXBORNE  
 WALKING AND CYCLING ROUTE

Drawing Title  
**CONSULTATION  
 DRAWING**

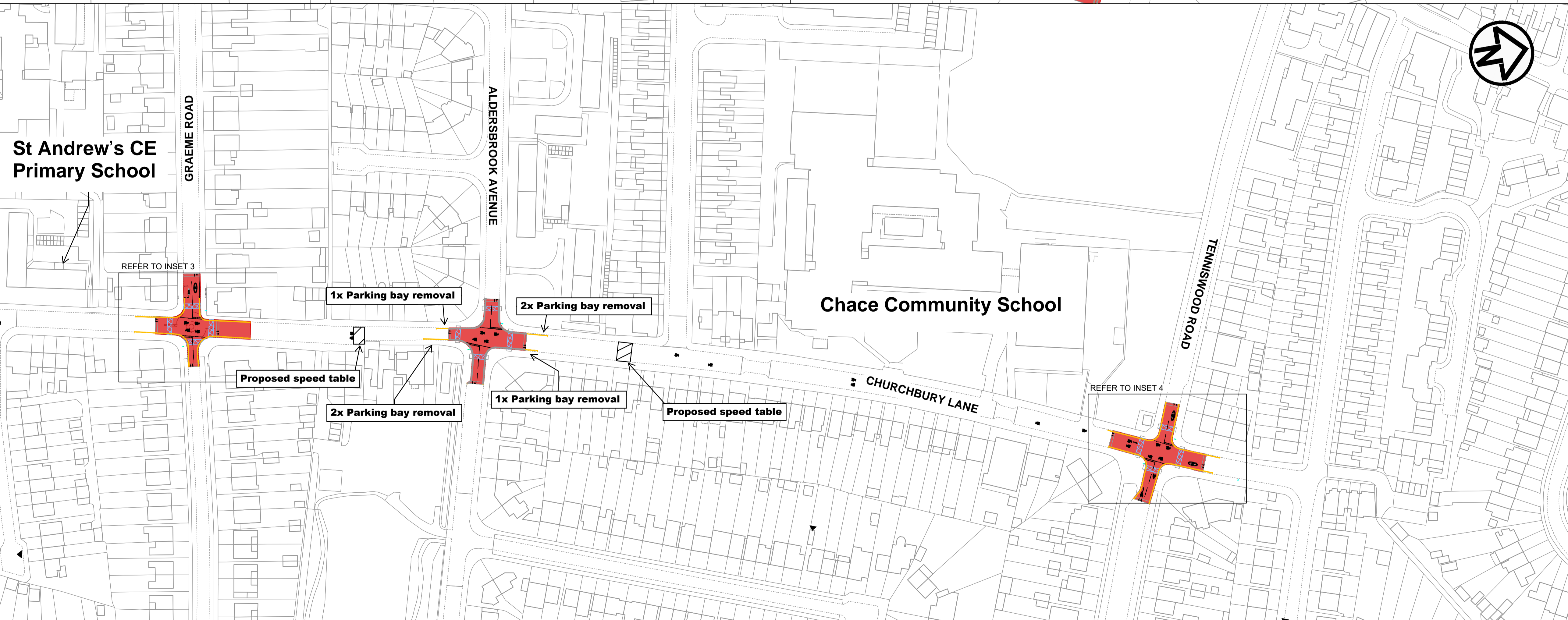
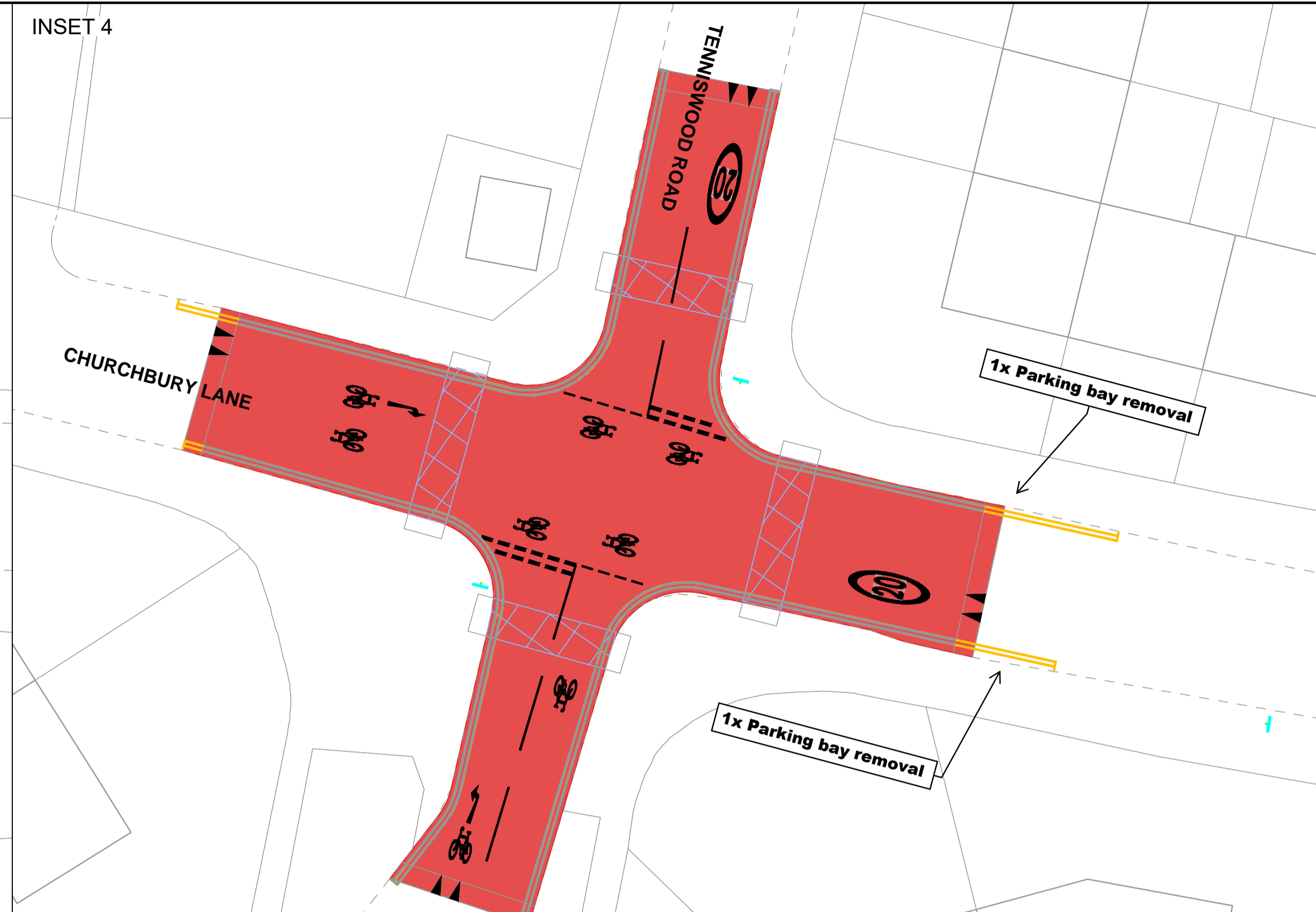
DO NOT SCALE	
Rev	

This drawing is not to be used in whole or part other than for the intended purpose and project as defined on this drawing. Refer to the contract for full terms and conditions.

INSET 3



INSET 4



# KEY

-  **CARRIAGEWAY RESURFACING**
-  **FOOTWAY RESURFACING (PAVING)**
-  **FOOTWAY RESURFACING (BLOCKS)**
-  **ASPHALT (BUFF COLOURED)**
-  **GRASS VERGE**
-  **PROPOSED WHITE ROAD MARKING**
-  **PROPOSED YELLOW LINE**
-  **PROPOSED TREE**
-  **CROSSOVER (BLOCKS)**
-  **RAIN GARDEN**
-  **EXISTING YELLOW LINE**

## Churchbury Lane

- Mini roundabout removals at junctions of Churchbury Lane with Graeme Road, Aldersbrook Avenue and Tenniswood Road.
- Proposed speed tables

**METIS**  
metisconsultants.co.uk

Metis Consultants Ltd  
4th Floor, Spence House  
23 Sheen Road, Richmond  
London TW9 1SR  
T +44 (0)20 8948 0249  
E info@metisconsultants.co.uk



Project  
ENFIELD TOWN TO BROXBORNE  
WALKING AND CYCLING ROUTE

Drawing Title  
**CONSULTATION  
DRAWING**

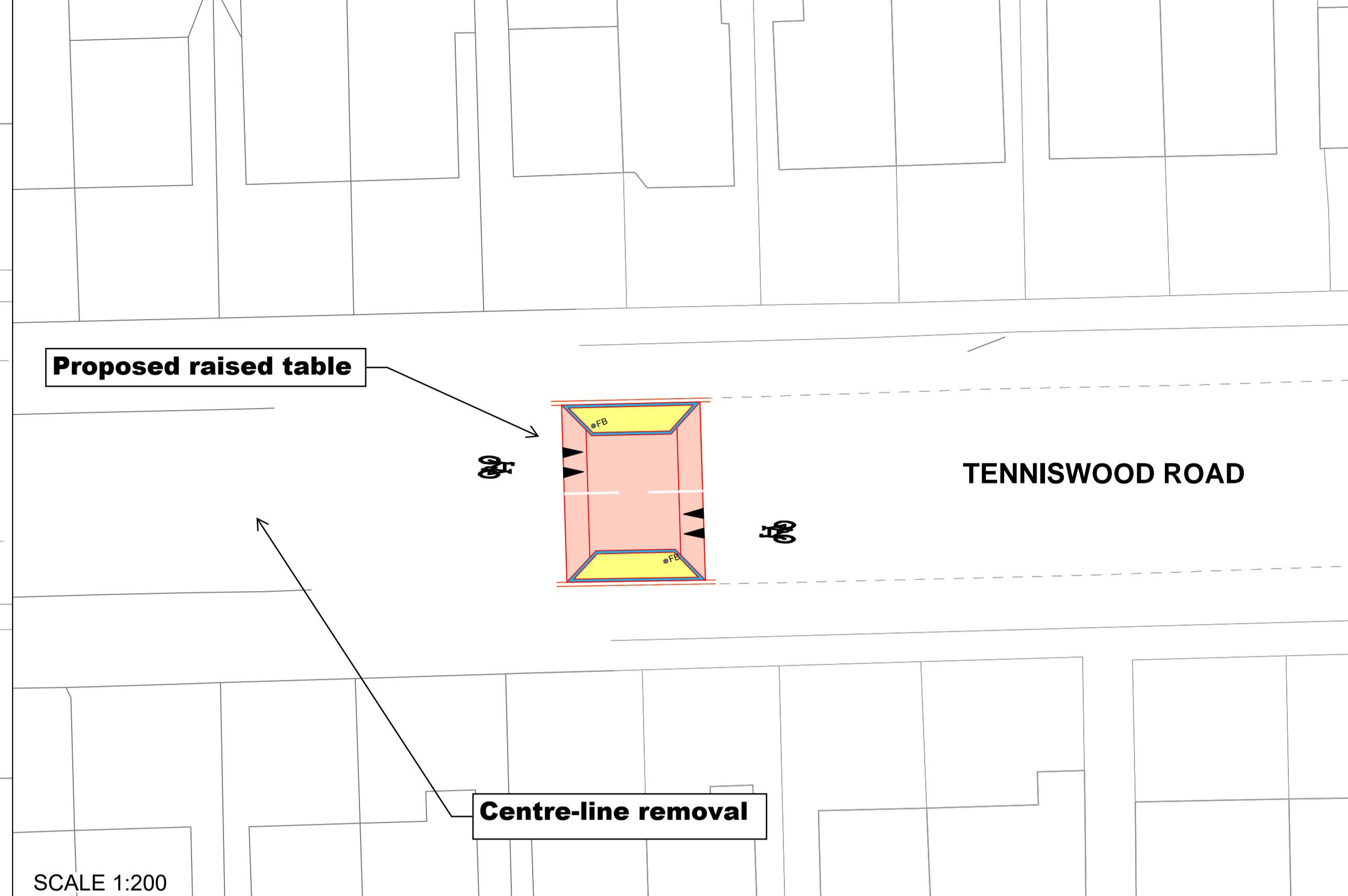
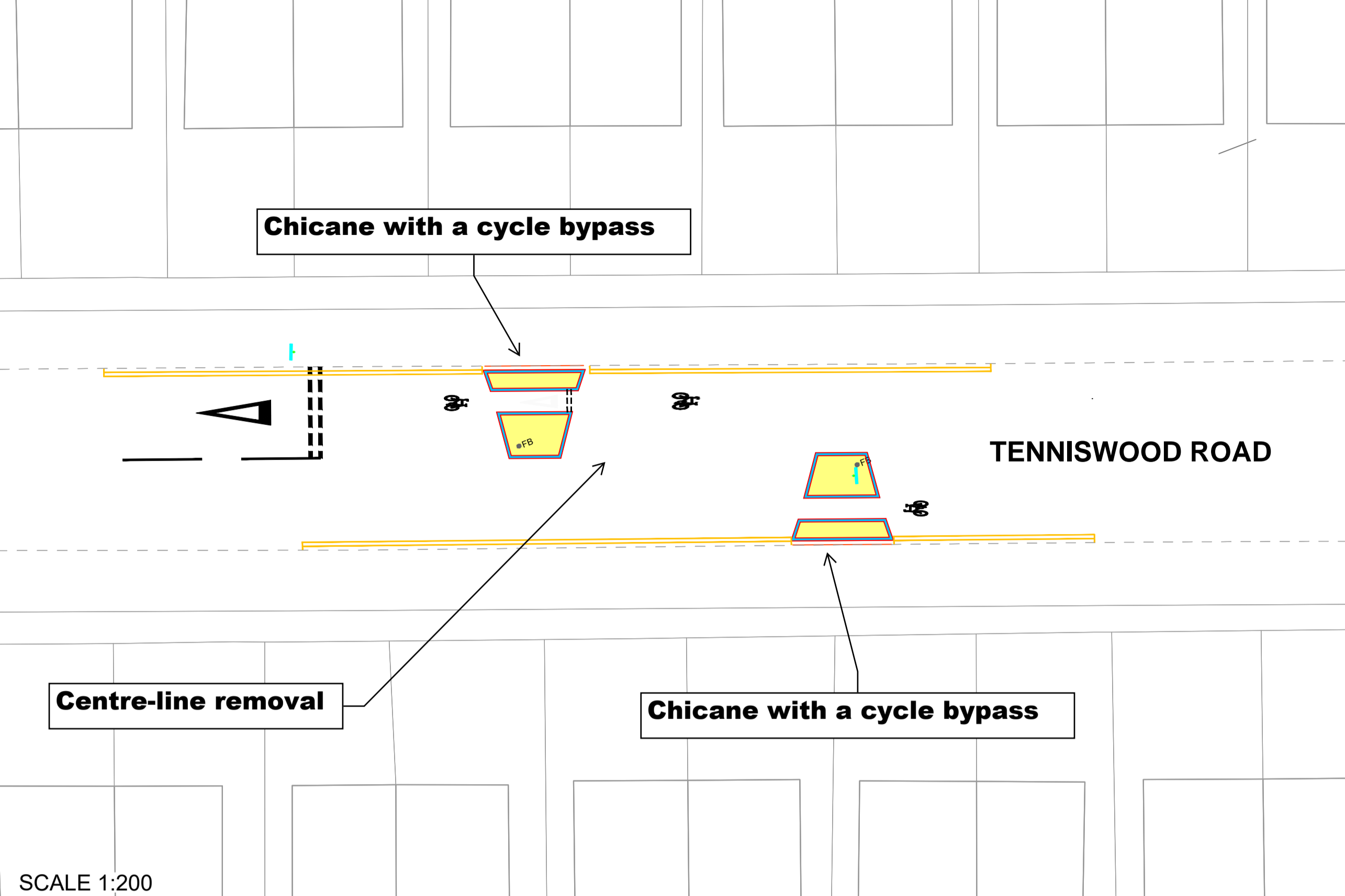
DO NOT SCALE

Rev


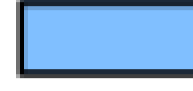









This drawing is not to be used in whole or part other than for the intended purpose and project as defined on this drawing. Refer to the contract for full terms and conditions.

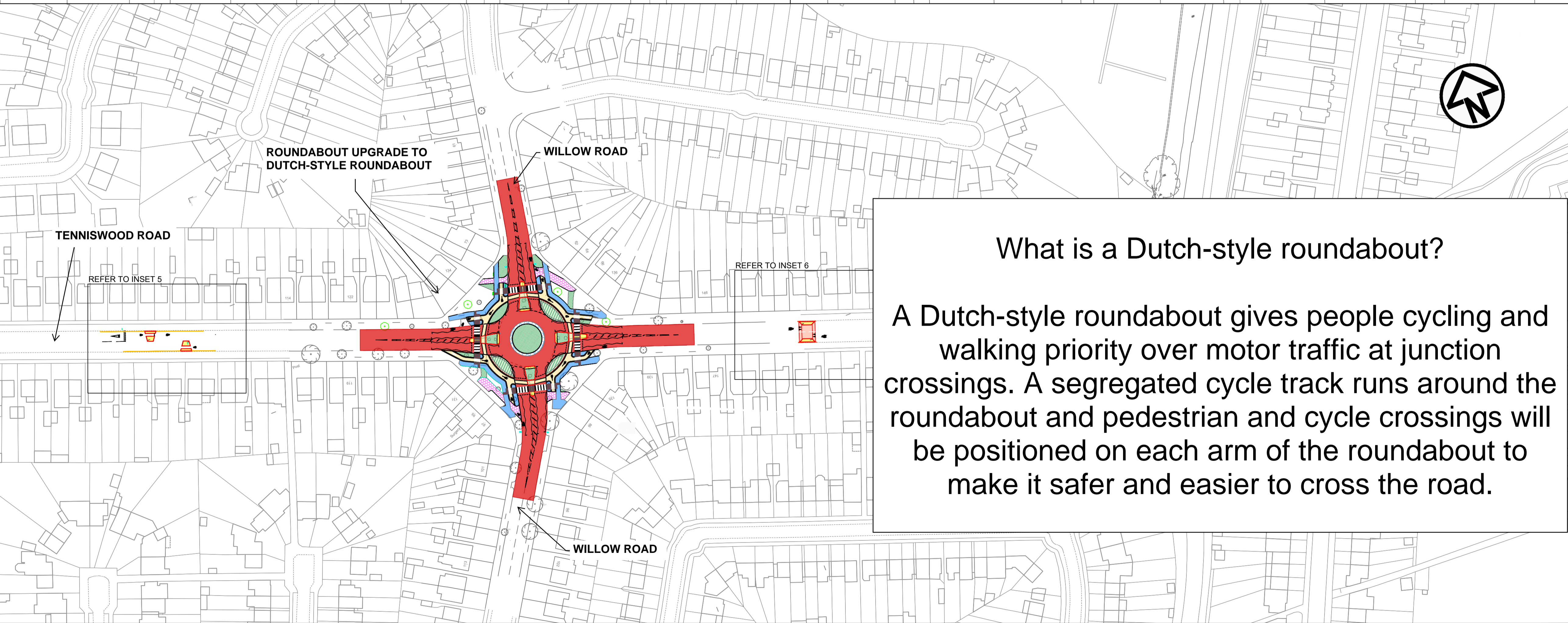
INSET 5

INSET 6



### KEY

-  CARRIAGEWAY RESURFACING
-  FOOTWAY RESURFACING (PAVING)
-  FOOTWAY RESURFACING (BLOCKS)
-  ASPHALT (BUFF COLOURED)
-  GRASS VERGE
-  PROPOSED WHITE ROAD MARKING
-  PROPOSED YELLOW LINE
-  PROPOSED TREE
-  CROSSOVER (BLOCKS)
-  RAIN GARDEN
-  EXISTING YELLOW LINE



**What is a Dutch-style roundabout?**

A Dutch-style roundabout gives people cycling and walking priority over motor traffic at junction crossings. A segregated cycle track runs around the roundabout and pedestrian and cycle crossings will be positioned on each arm of the roundabout to make it safer and easier to cross the road.

**Tenniswood Road**

- Proposed roundabout upgrade to a Dutch-style roundabout
- Centre-line removal

**METIS**  
metisconsultants.co.uk

Metis Consultants Ltd  
4th Floor, Spence House  
23 Sheen Road, Richmond  
London TW9 1BN  
T +44 (0)20 8948 0249  
E info@metisconsultants.co.uk

**ENFIELD**  
Council

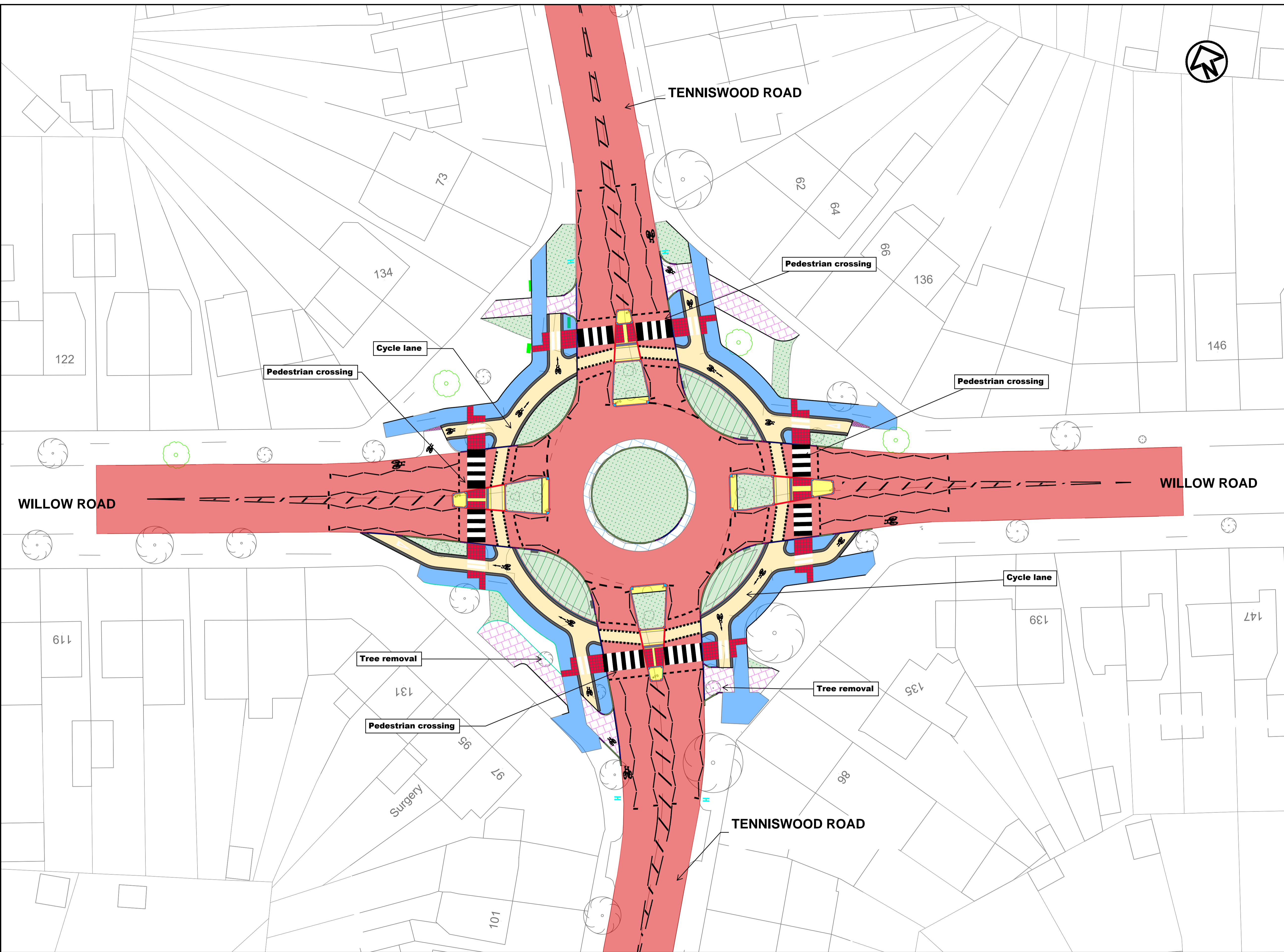
Project  
ENFIELD TOWN TO BROXBOURNE  
WALKING AND CYCLING ROUTE

Drawing Title  
**CONSULTATION  
DRAWING**

DO NOT SCALE

Rev
-----

This drawing is not to be used in whole or part other than for the intended purpose and project as defined on this drawing. Refer to the contract for full terms and conditions.



- ### KEY
- CARRIAGEWAY RESURFACING**
  - FOOTWAY RESURFACING (PAVING)**
  - FOOTWAY RESURFACING (BLOCKS)**
  - ASPHALT (BUFF COLOURED)**
  - GRASS VERGE**
  - PROPOSED WHITE ROAD MARKING**
  - PROPOSED YELLOW LINE**
  - PROPOSED TREE**
  - CROSSOVER (BLOCKS)**
  - RAIN GARDEN**
  - EXISTING YELLOW LINE**

**METIS**  
 metisconsultants.co.uk  
Metis Consultants Ltd  
 4th Floor, Spence House  
 23 Sheen Road, Richmond  
 London TW9 1DN  
 T +44 (0)20 8948 0249  
 E info@metisconsultants.co.uk

**ENFIELD**  
 Council

Project  
**ENFIELD TOWN TO BROXBORNE WALKING AND CYCLING ROUTE**

Drawing Title  
**CONSULTATION DRAWING**

**Tenniswood Road/Willow Road roundabout**  
 - Proposed junction upgrade to a Dutch-style roundabout  
 - Proposed new trees  
 - Proposed rain garden installation

DO NOT SCALE

Rev
-----

This drawing is not to be used in whole or part other than for the intended purpose and project as defined on this drawing. Refer to the contract for full terms and conditions.